

Kupfertafeln

zum

Handbuch der Wasserbaukunst

von

G. Hagen.



Dritter Theil.

Seeufer- und Hafen-Bau.

Zweiter Band.

Berlin 1863.

Verlag von Ernst & Korn.

(Gropius'sche Buch- und Kunsthandlung.)

Fig. 49.

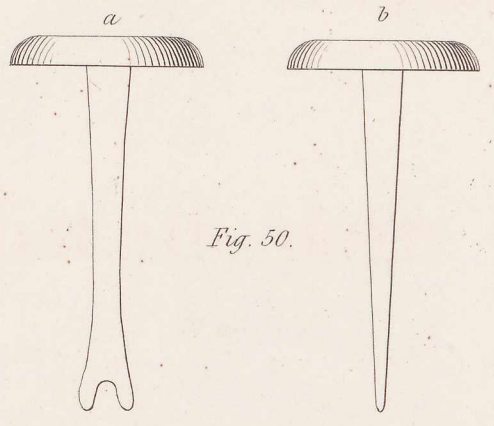
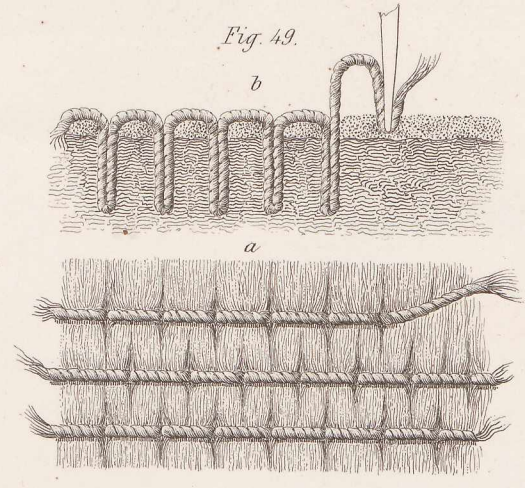


Fig. 50.

Fig. 51.

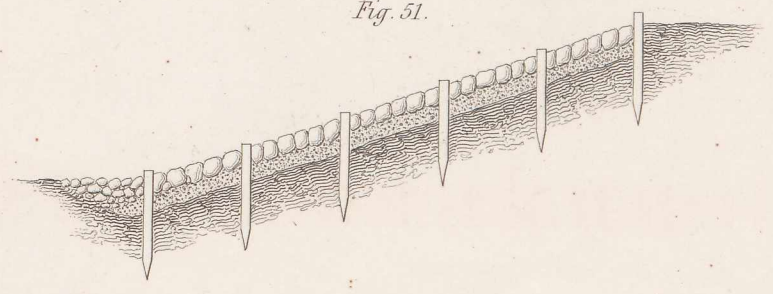


Fig. 52.

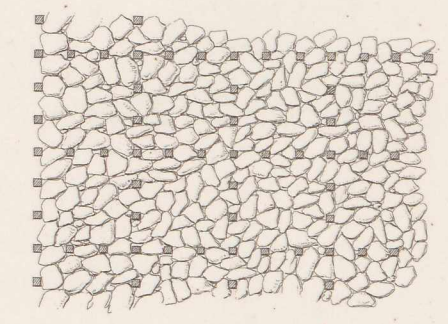


Fig. 53.

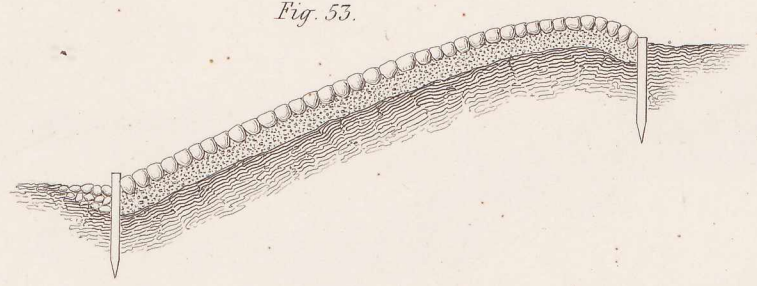
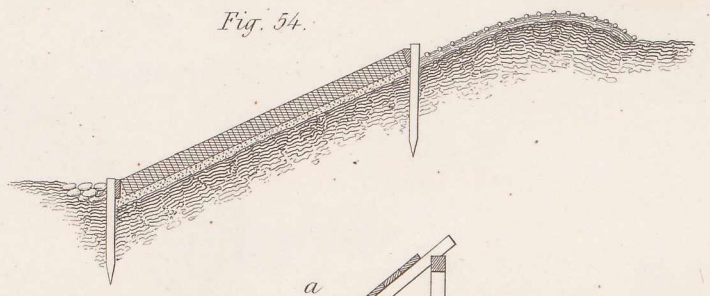


Fig. 54.



Hoch Wasser

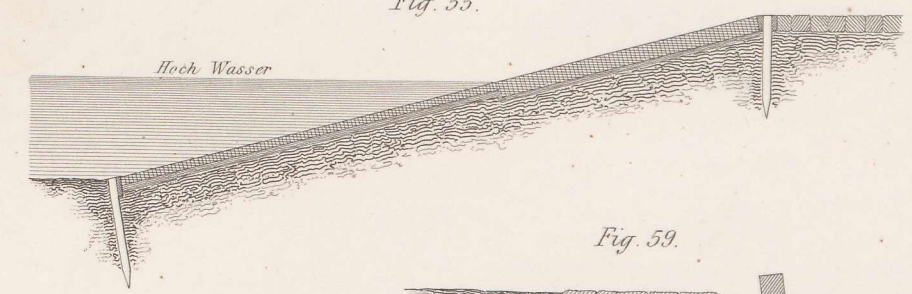


Fig. 55.

Fig. 59.

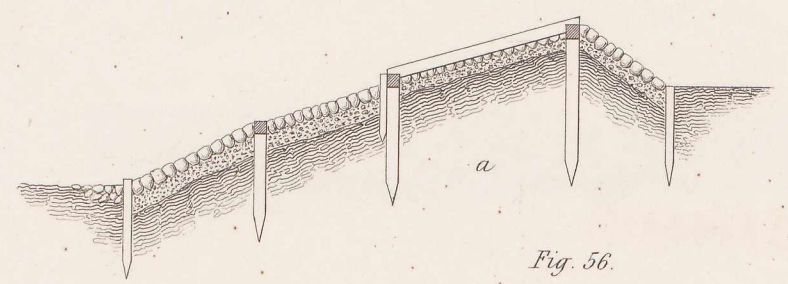
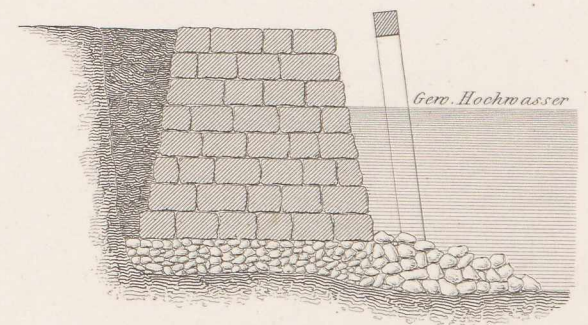


Fig. 56.

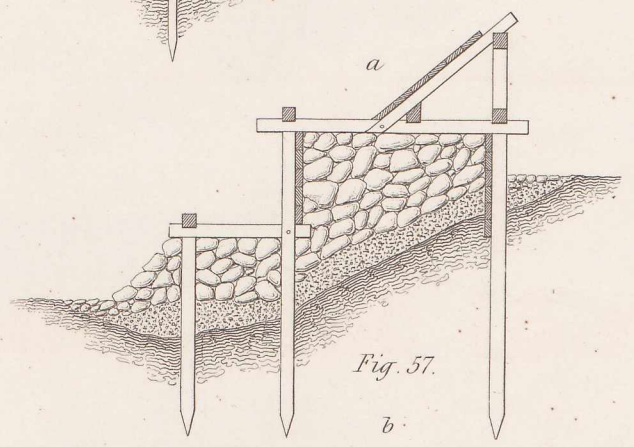


Fig. 57.

Fig. 58.

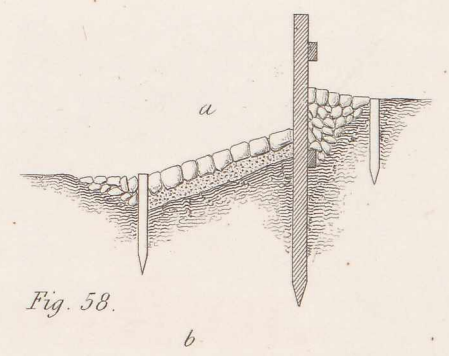
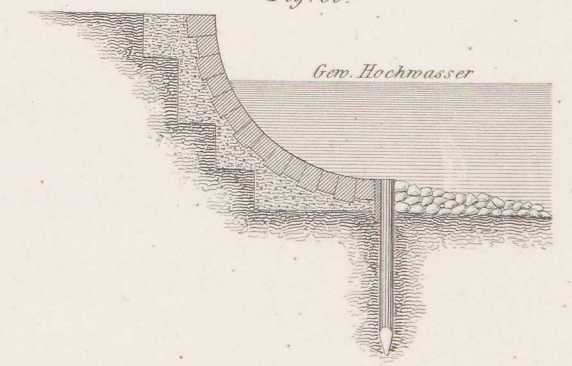
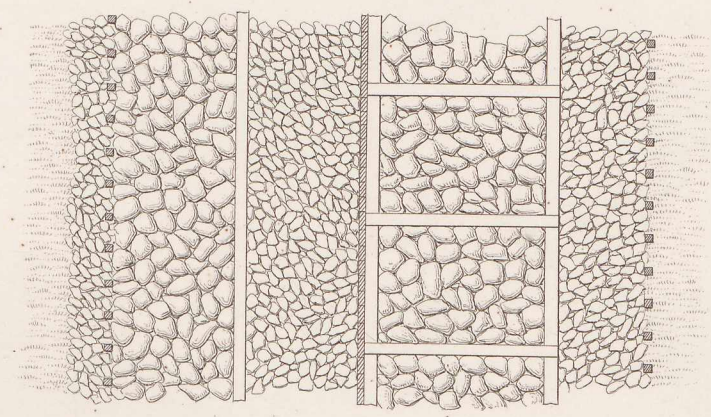


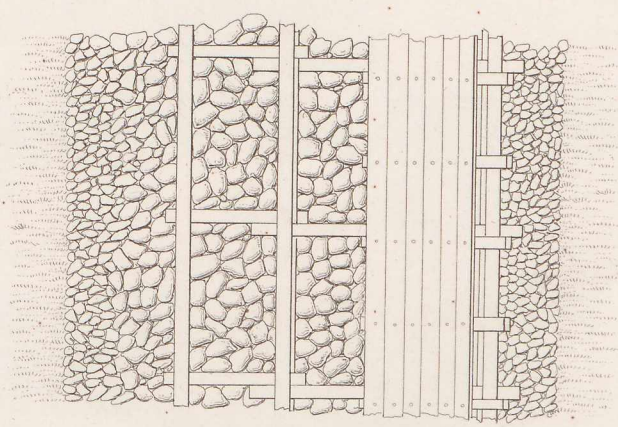
Fig. 60.



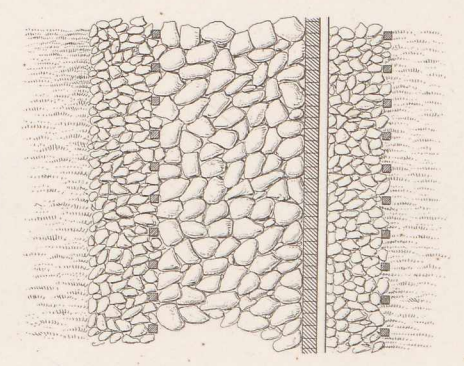
Gen. Hochwasser



b




b

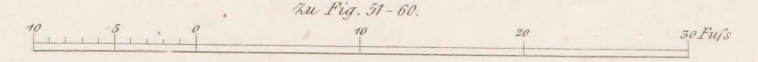


b

zu Fig. 49 u. 50



zu Fig. 51-60.



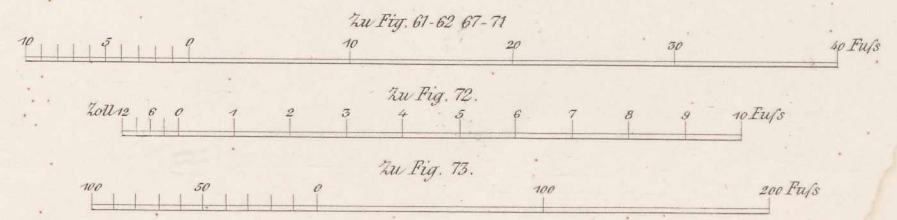

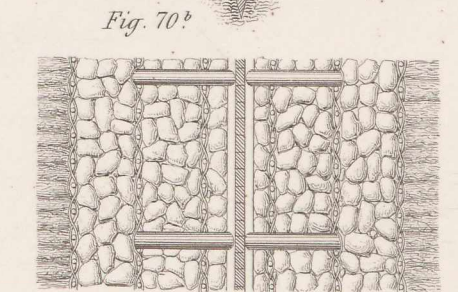
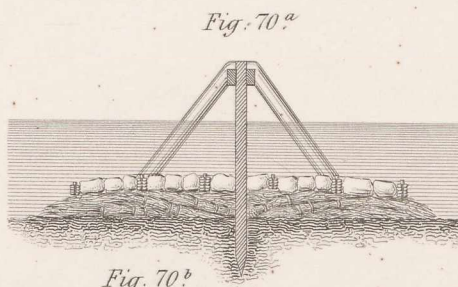
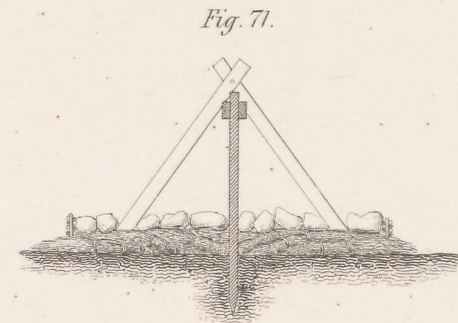
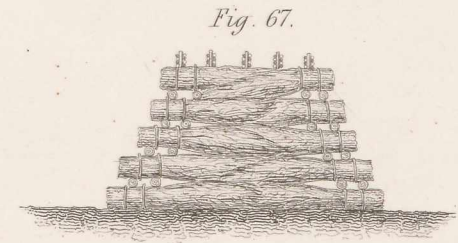
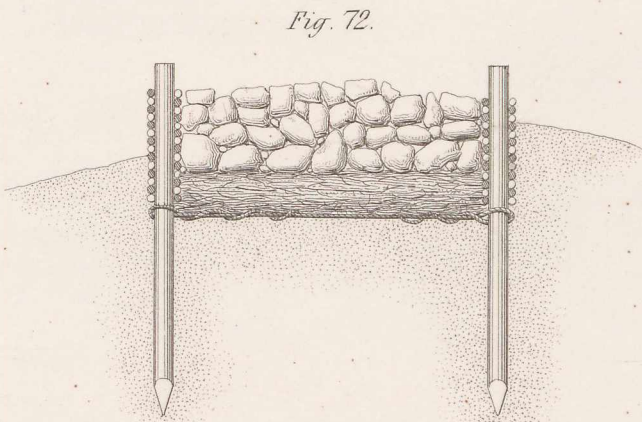
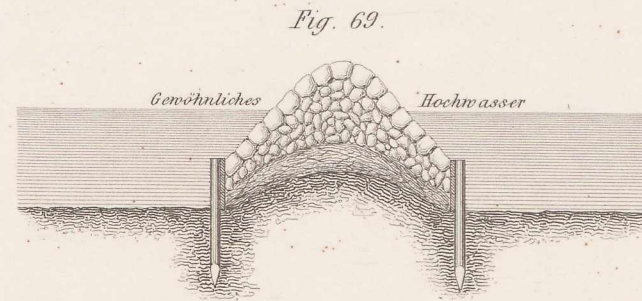
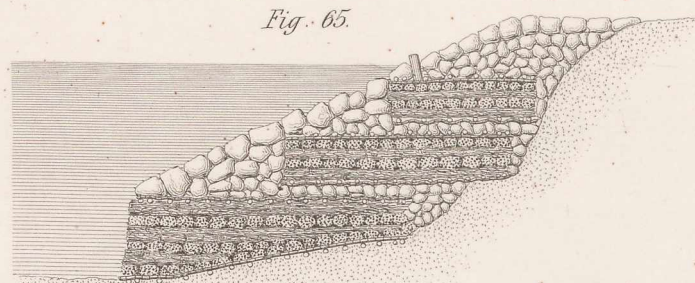
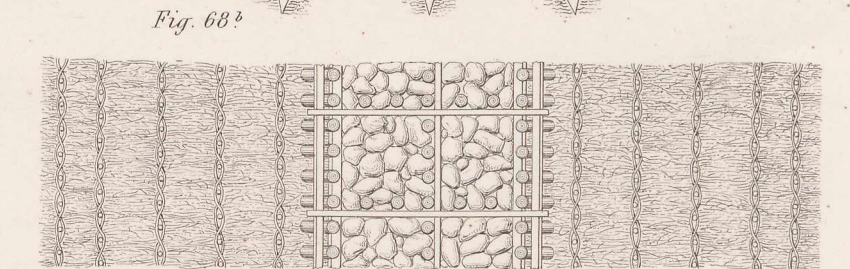
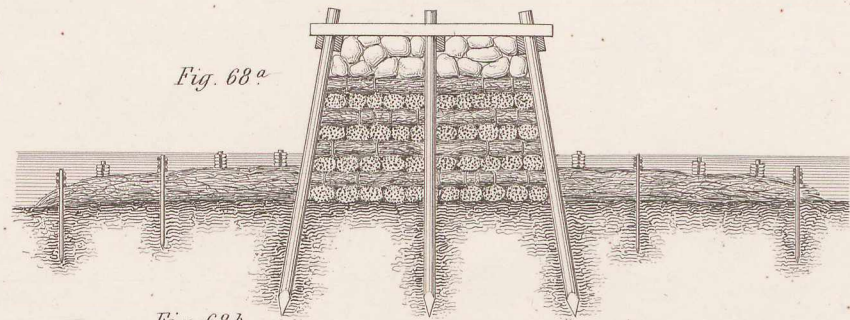
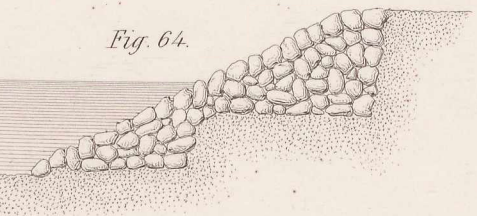
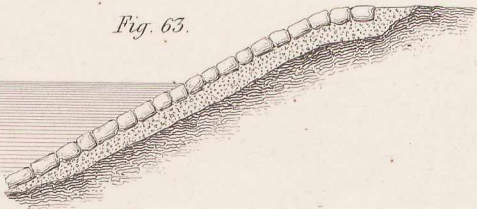
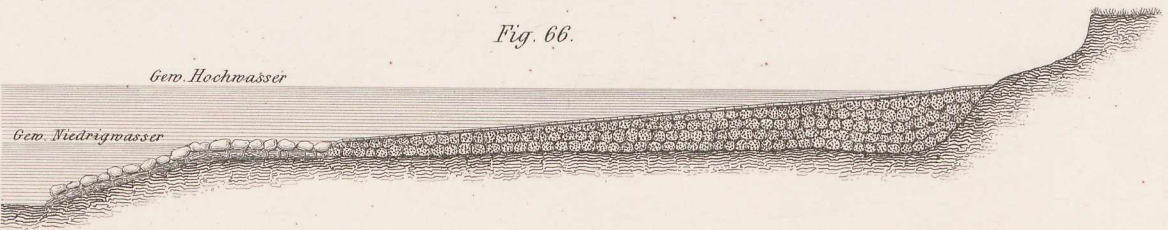
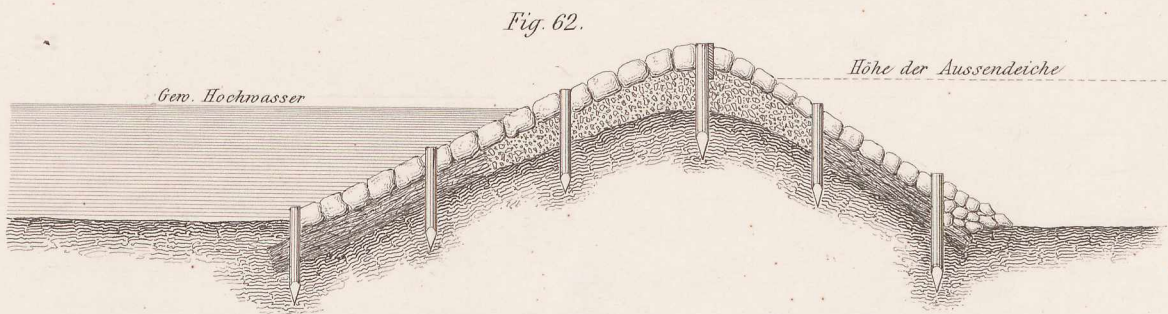
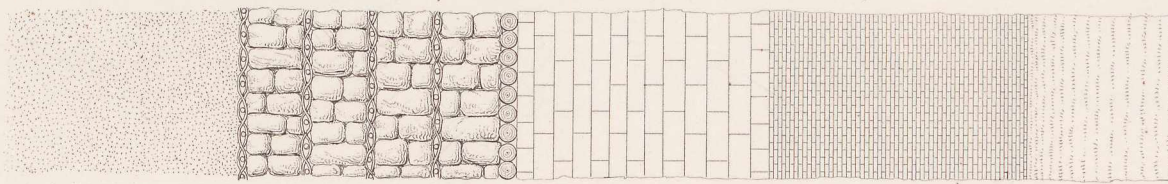
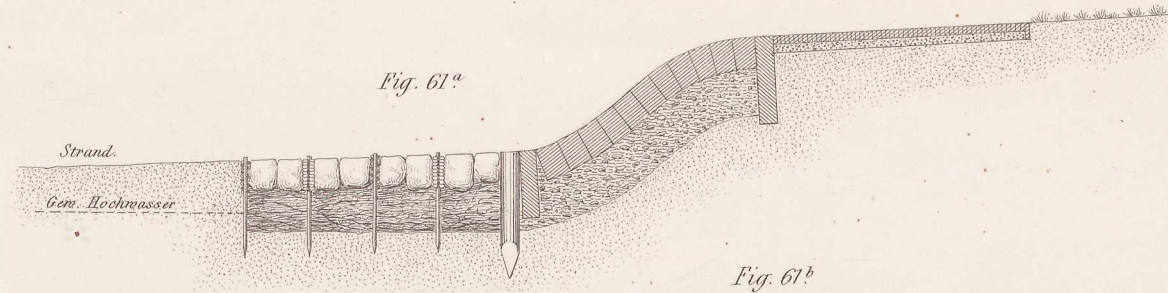


Fig. 74^a

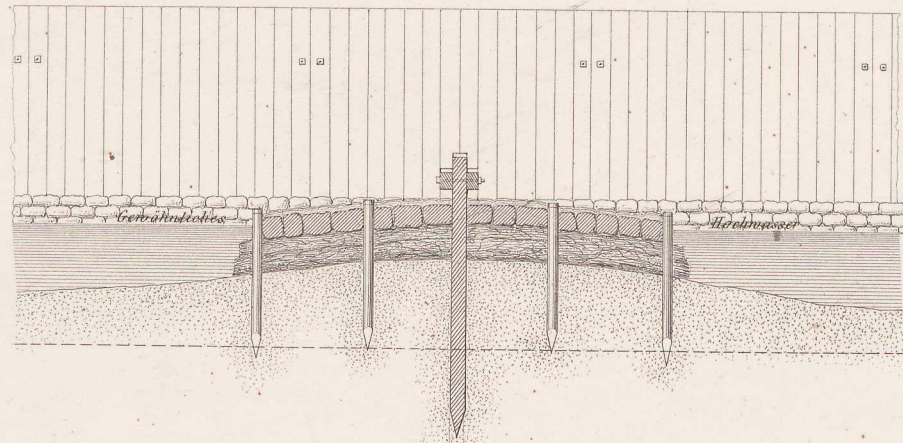


Fig. 74^b

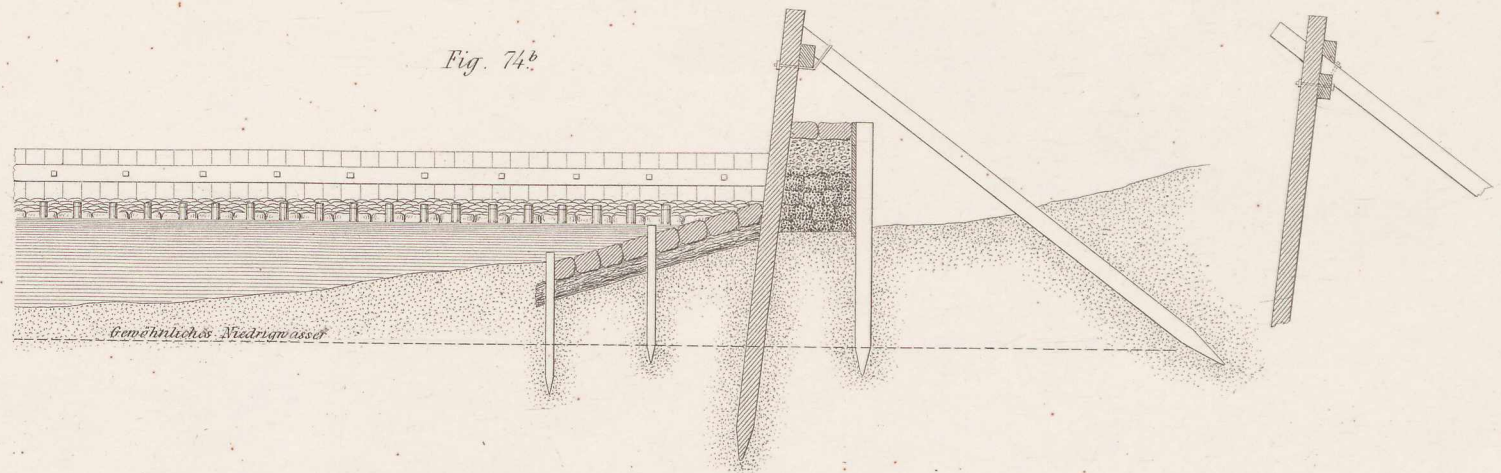


Fig. 77^b

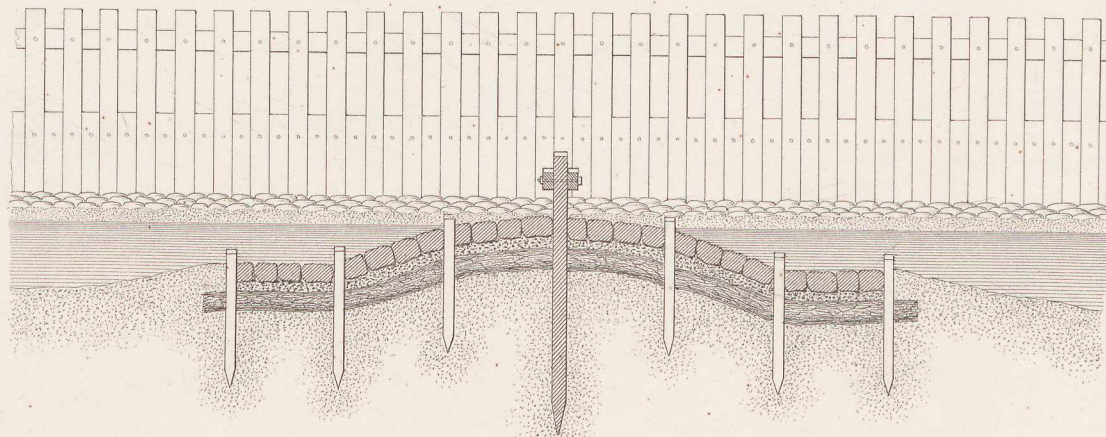


Fig. 76^a

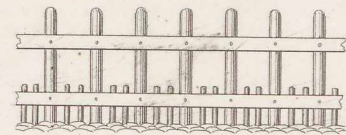


Fig. 76^b

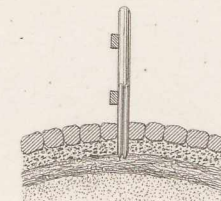


Fig. 77^a

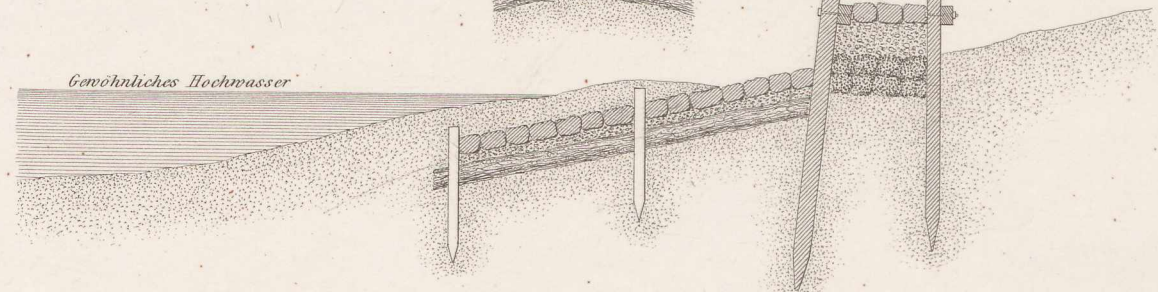


Fig. 78.


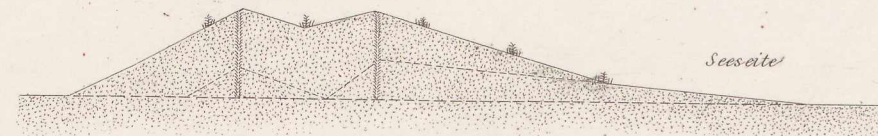



Fig. 80.



zu Fig. 74-77^b



zu Fig. 78-79^b




Fig. 79^a




Fig. 79^b




Fig. 81^a

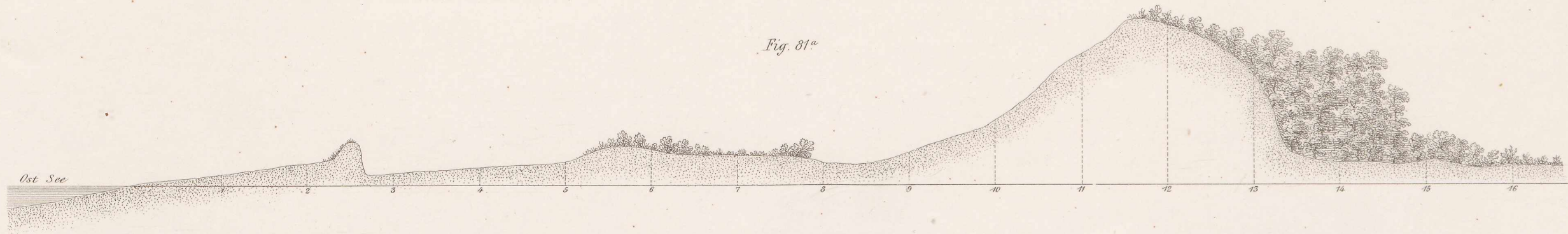
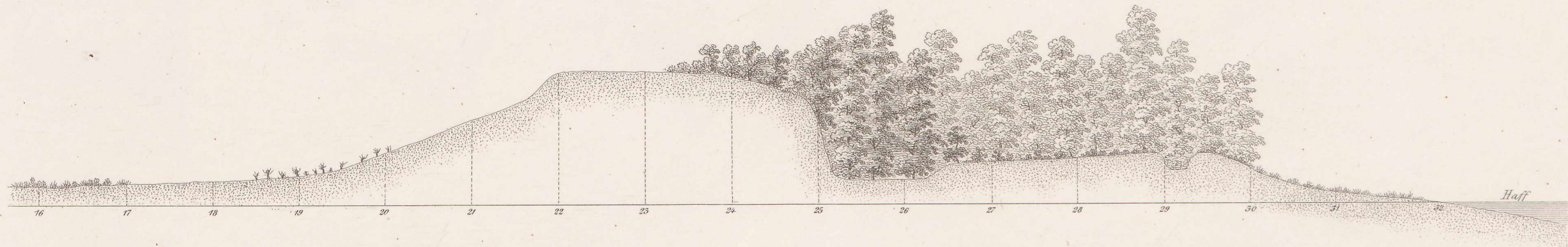


Fig. 81^b



Für die Höhen
 10 5 0 10 20 30 40 50 60 70 80 90 100 Fuß

Für die Längen
 10 5 0 10 20 30 40 50 Ruthen

Fig. 82

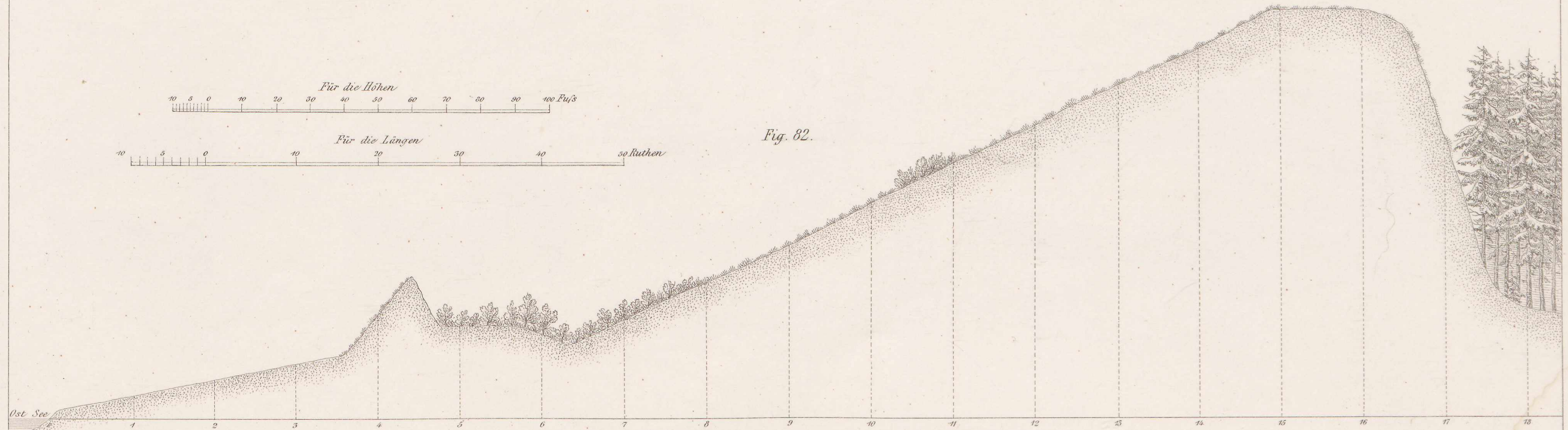


Fig. 84.

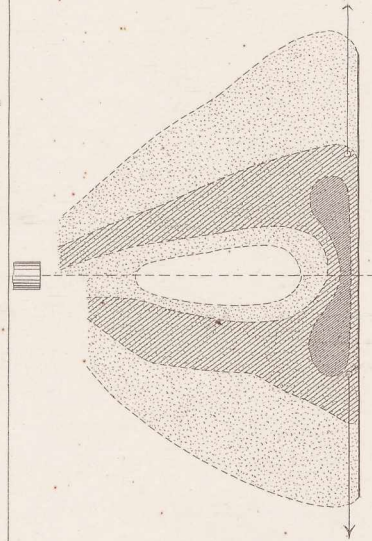


Fig. 85.

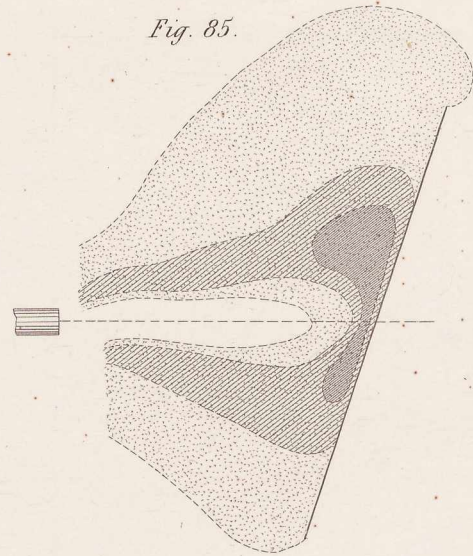


Fig. 86.

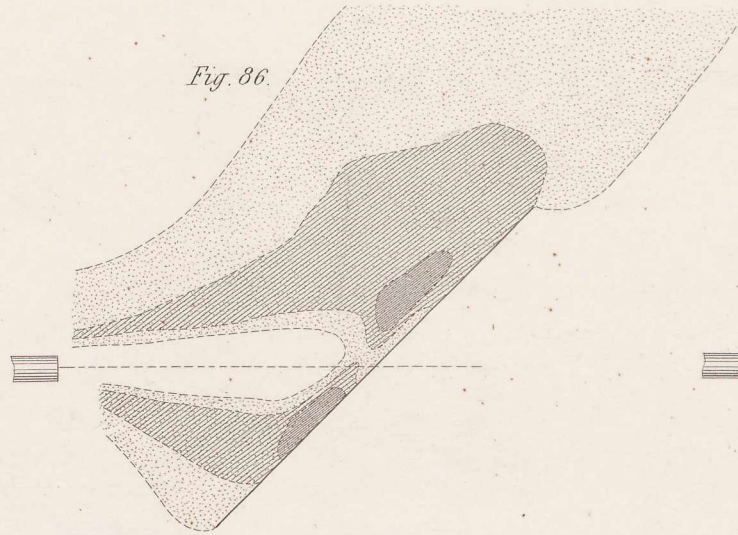


Fig. 87.

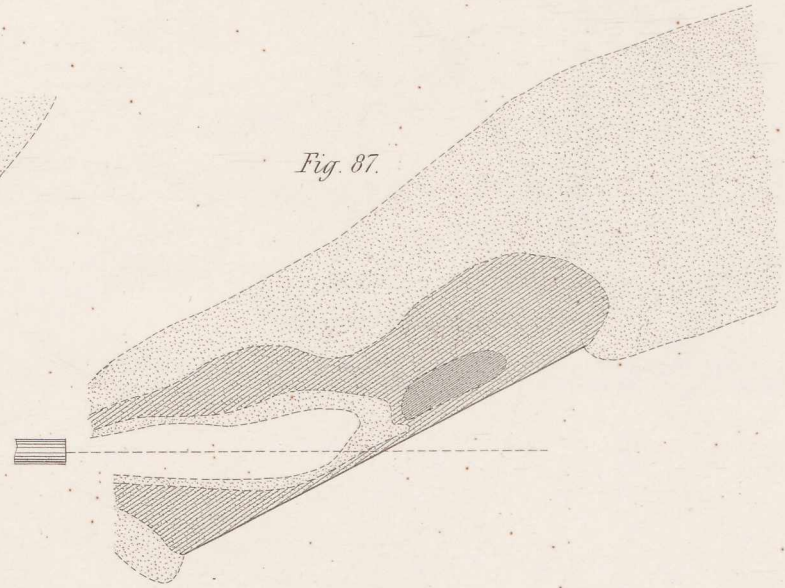


Fig. 88.

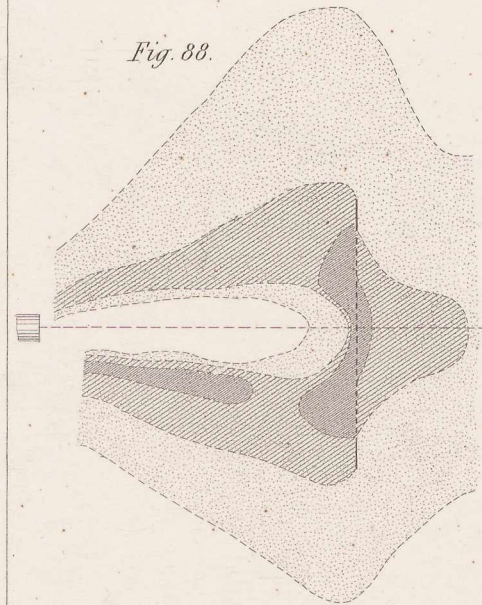


Fig. 89.

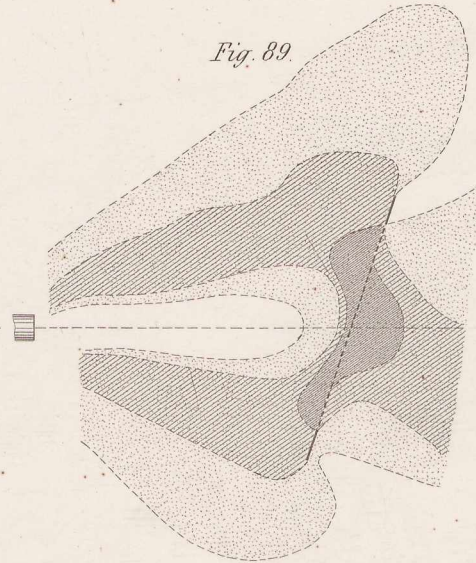


Fig. 90.

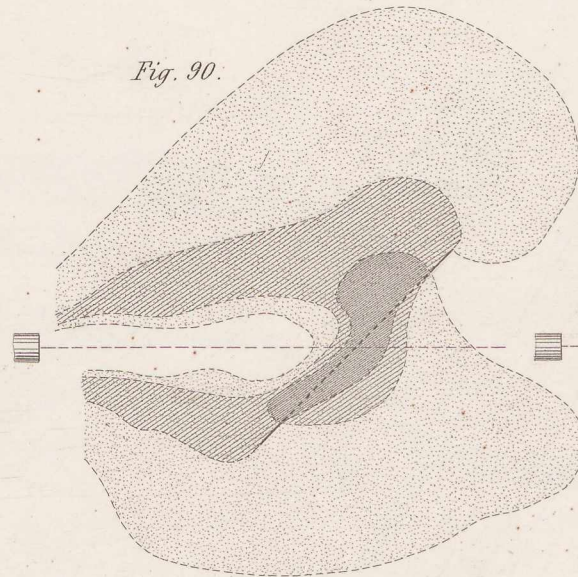
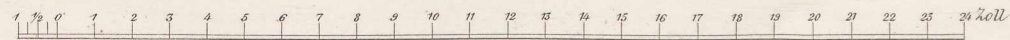
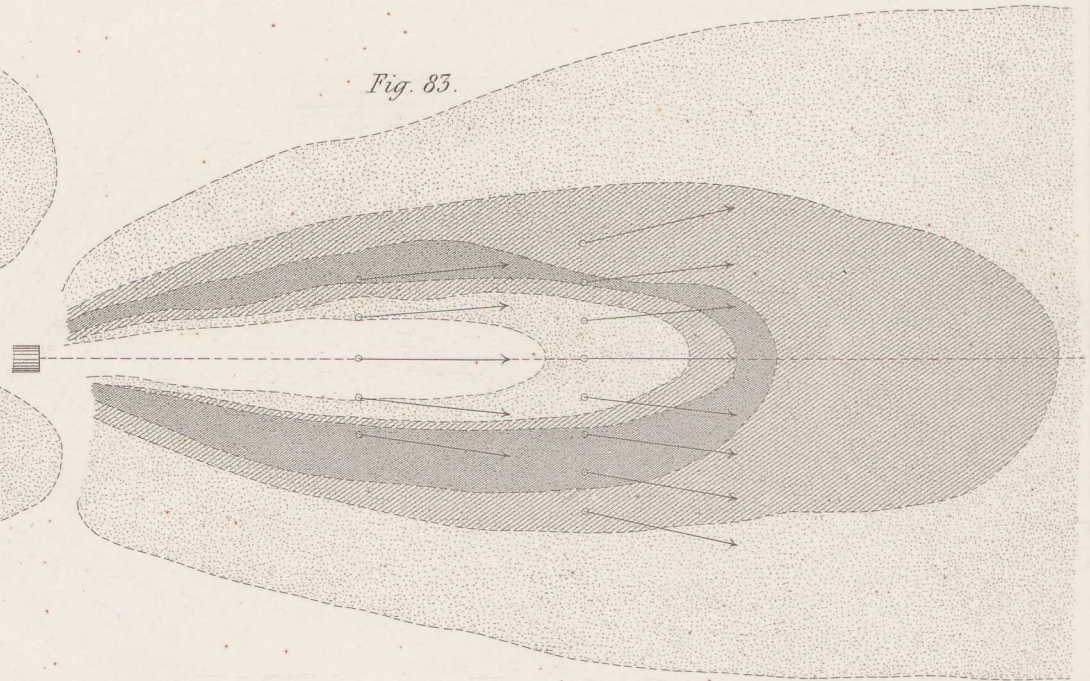


Fig. 83.



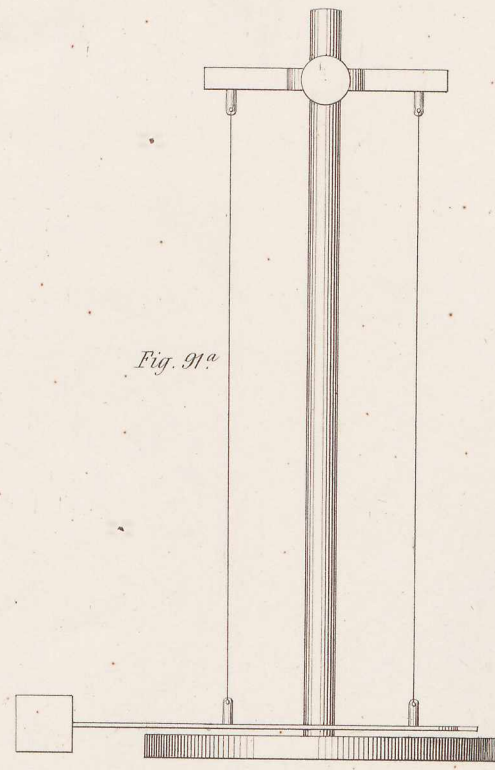


Fig. 91^a

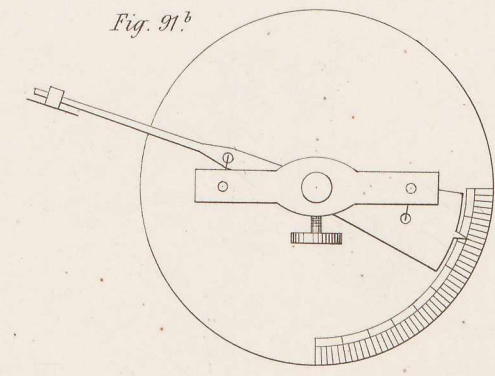


Fig. 91^b

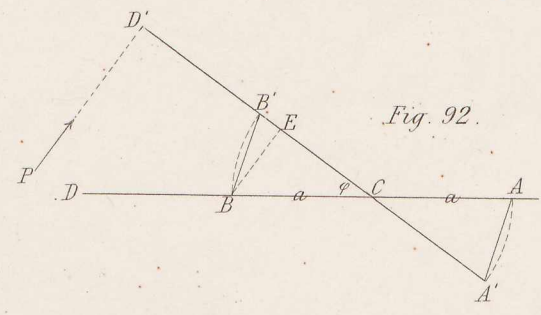


Fig. 92.

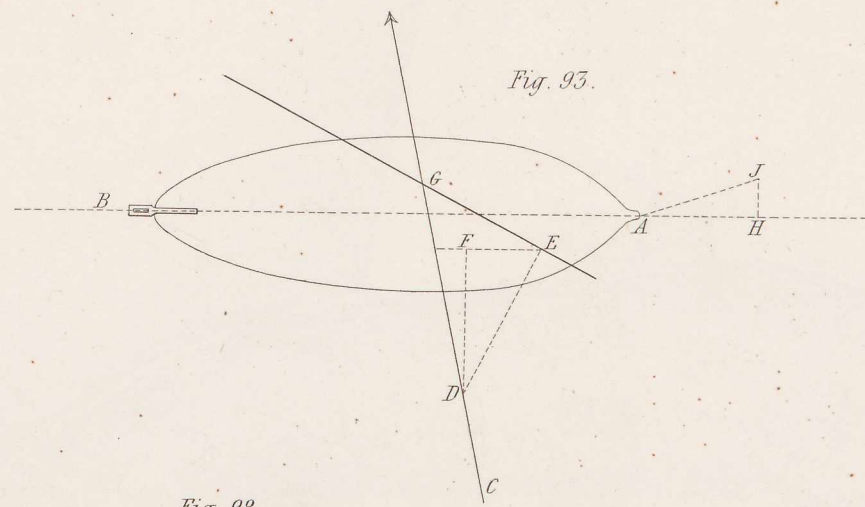


Fig. 93.

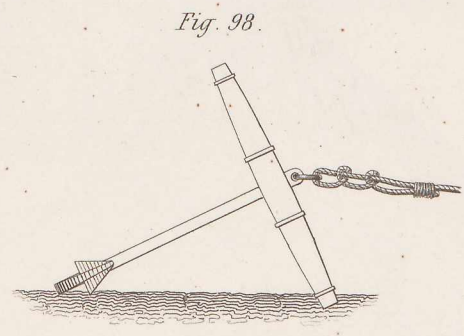


Fig. 98.

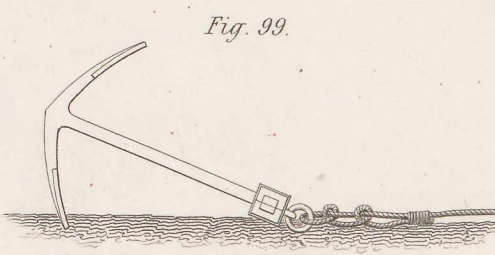


Fig. 99.

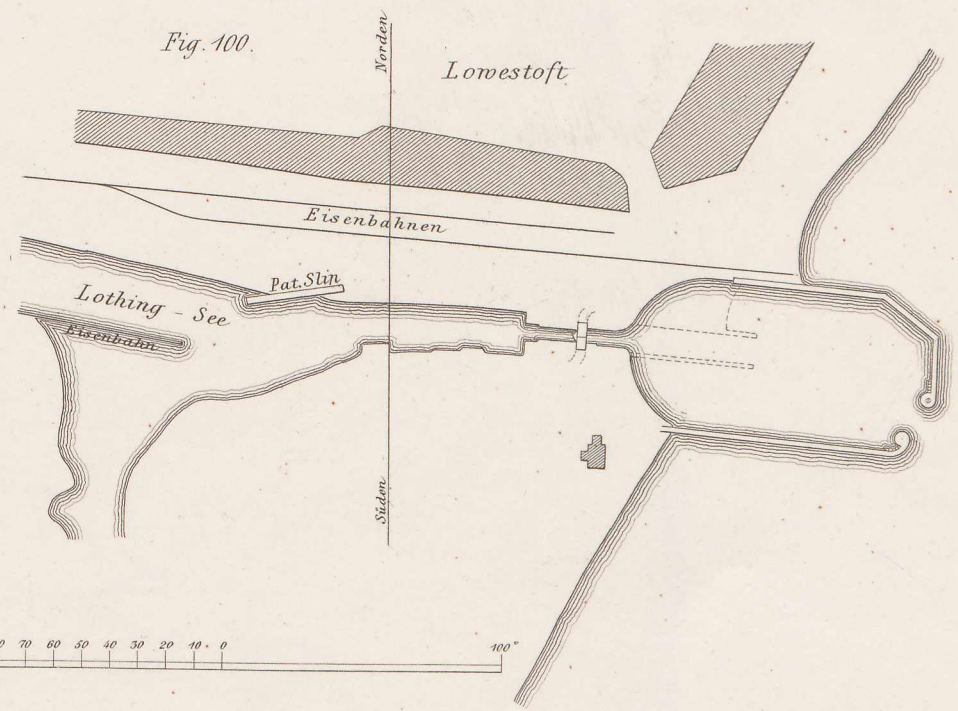


Fig. 100.

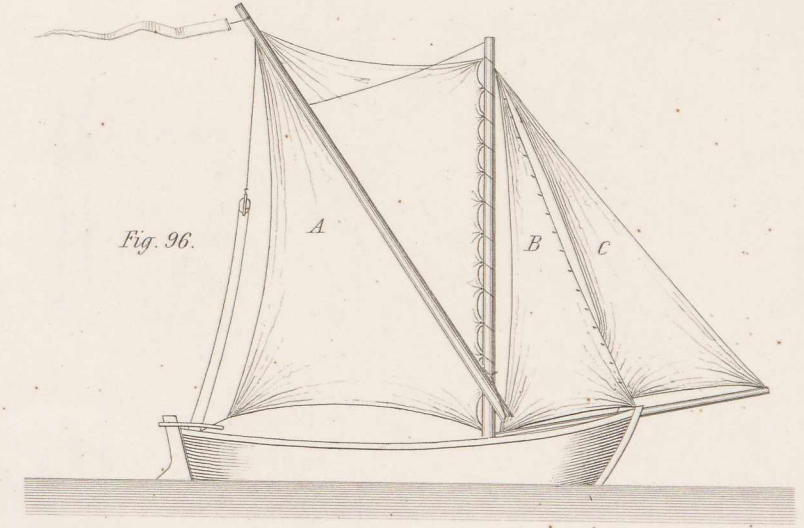


Fig. 96.

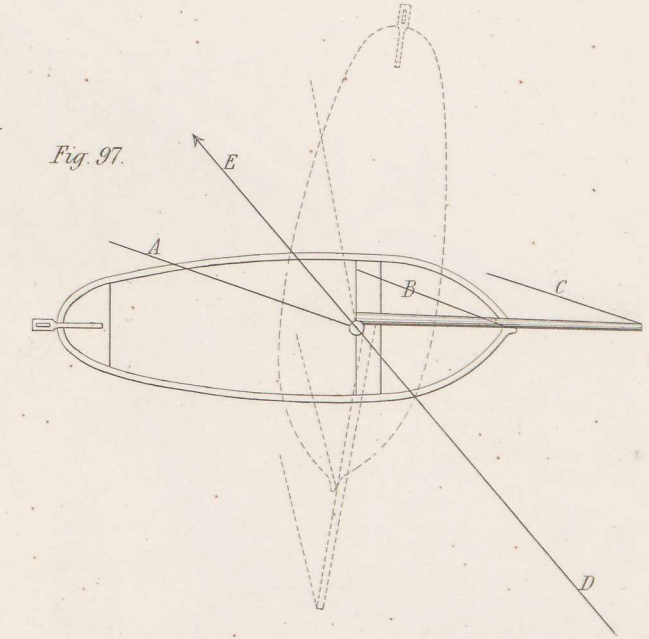


Fig. 97.

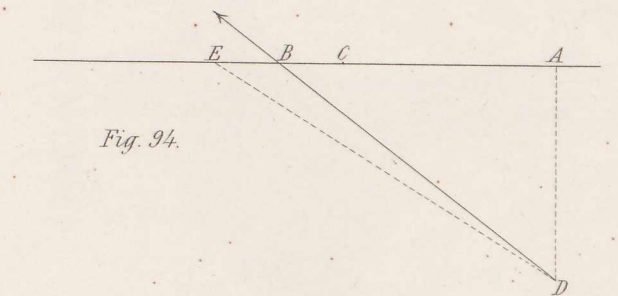


Fig. 94.

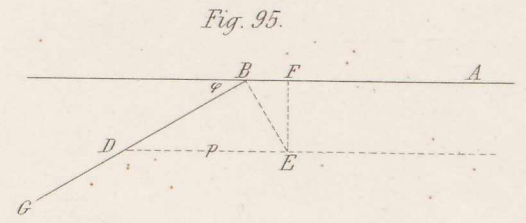


Fig. 95.

Fig. 108.



Erklärung der Bezeichnungen.

.....	Wassertiefe von 6 Fiss.
.....	12 " "
.....	18 " "
.....	24 " "
.....	30 " "
.....	36 " "

SWINEMUENDE

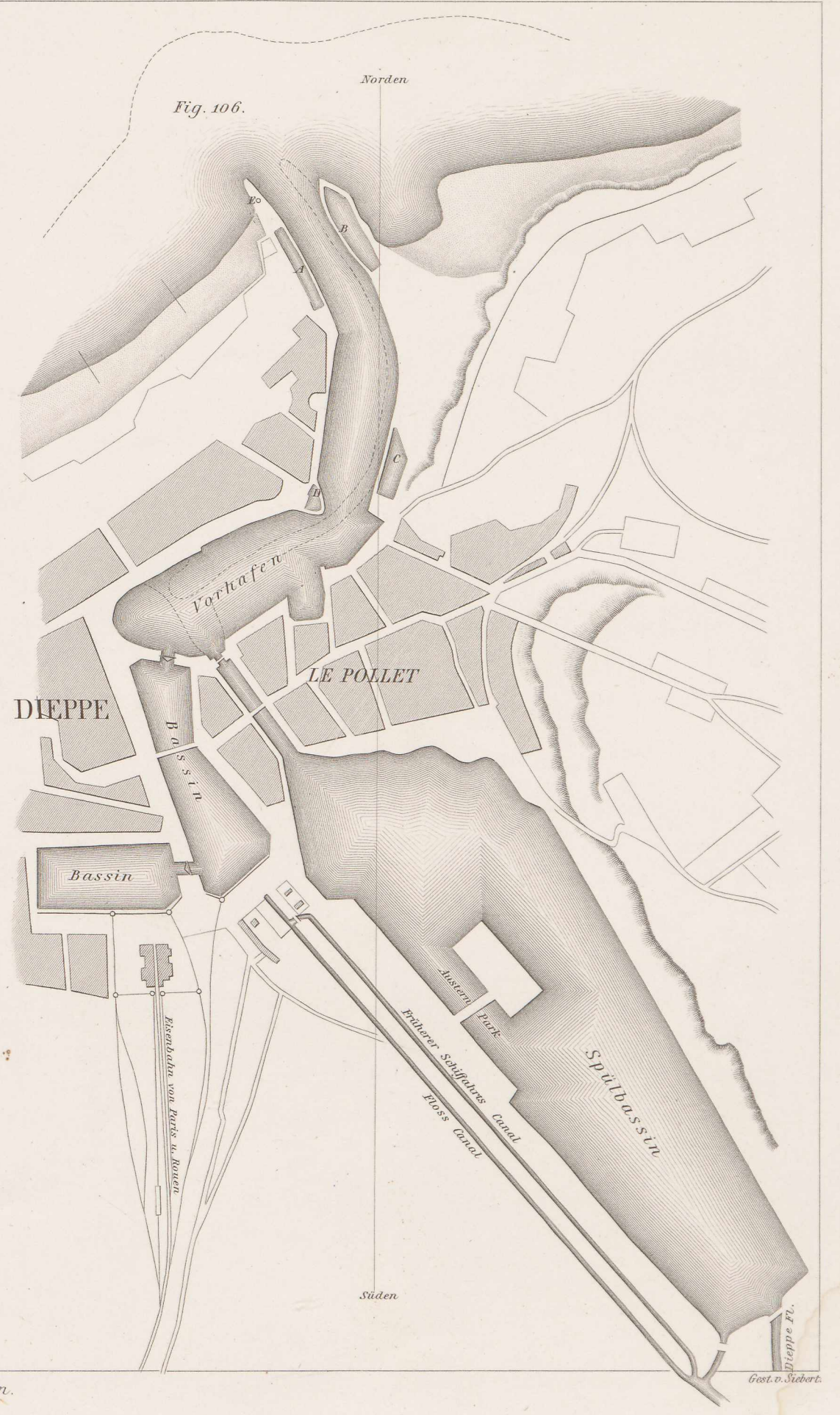
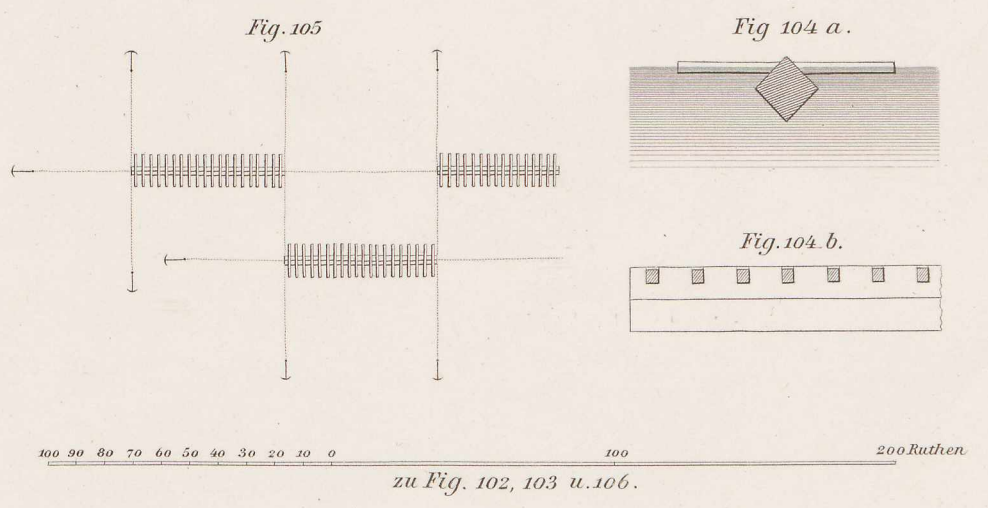
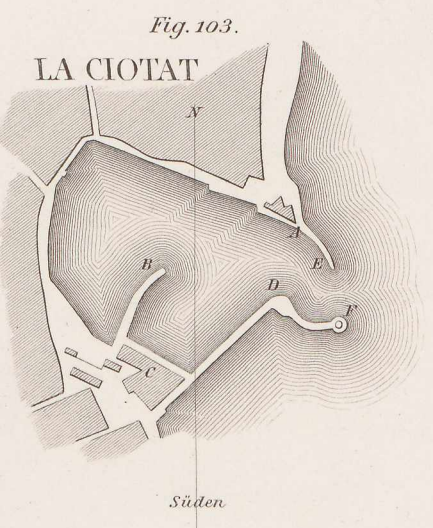
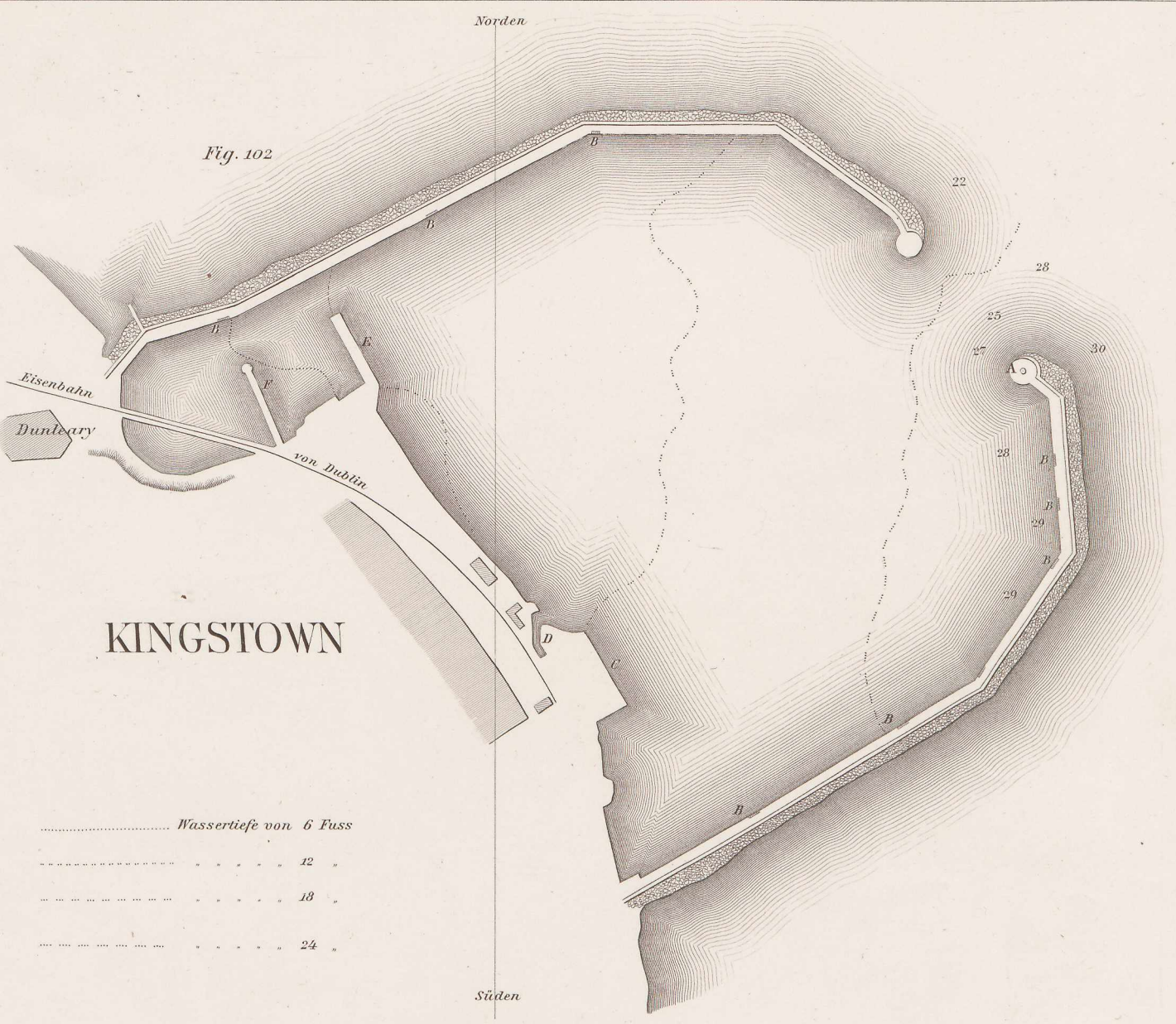
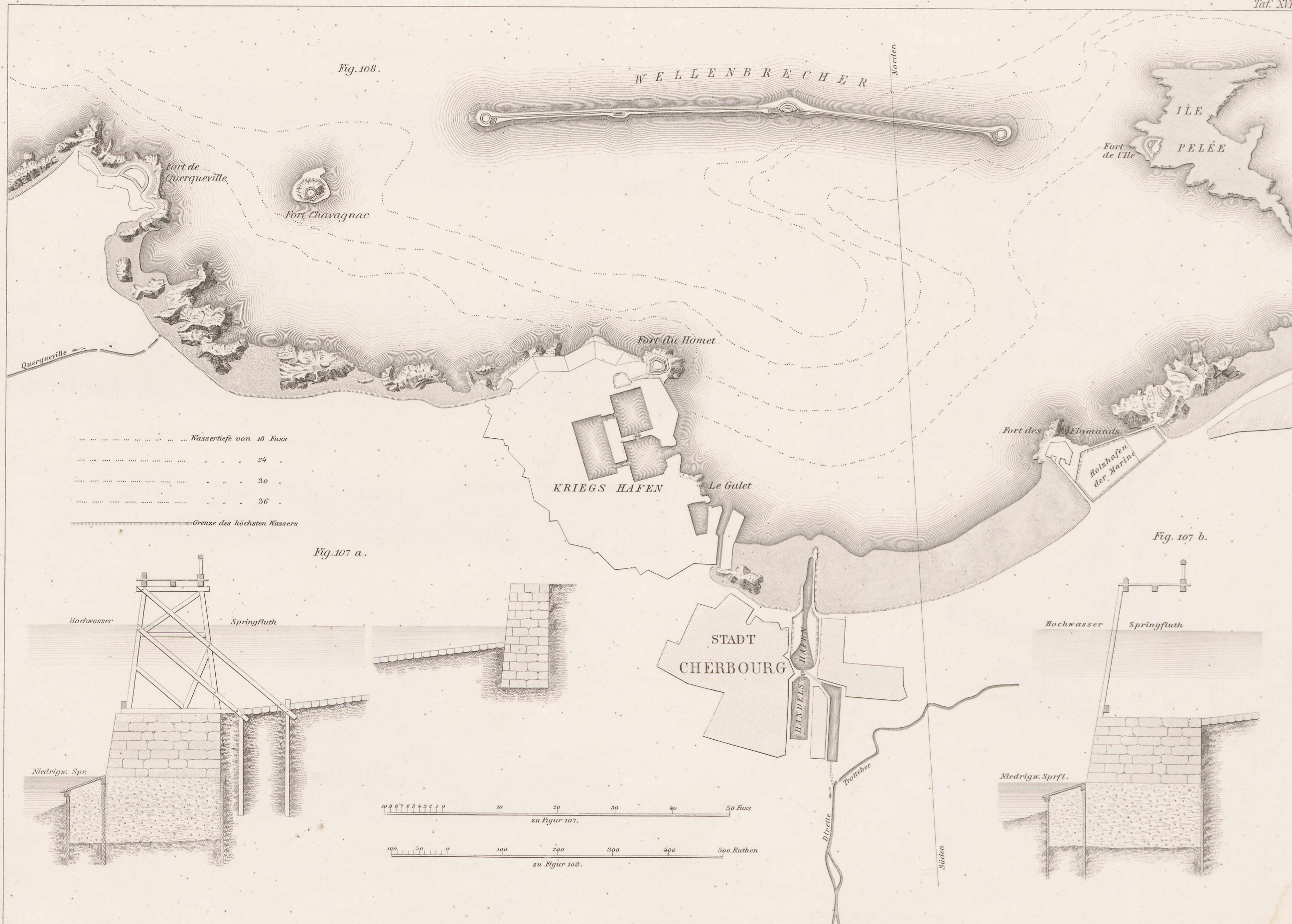


Fig. 108.



.....	Wassertiefe von 18 Fuss
.....	24
.....	30
.....	36
.....	Grenze des höchsten Wassers

Fig. 107 a.

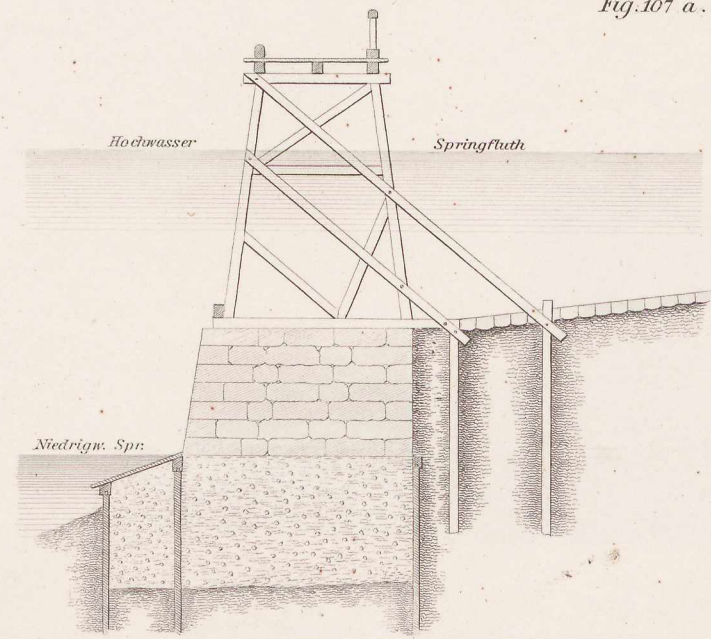


Fig. 107 b.


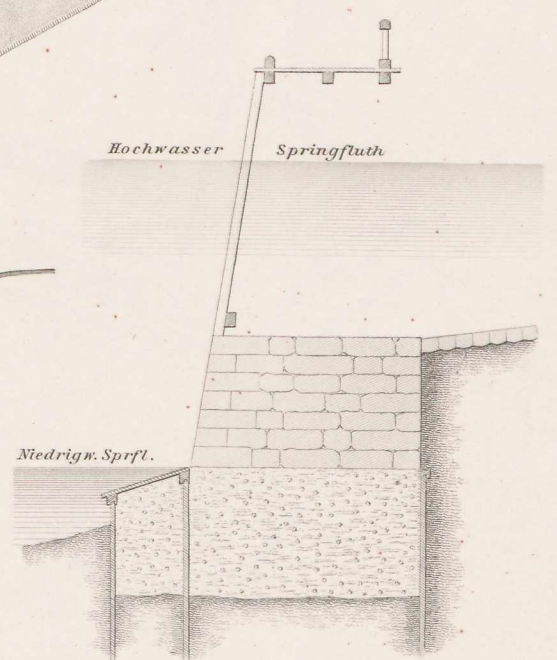


Fig. 109.

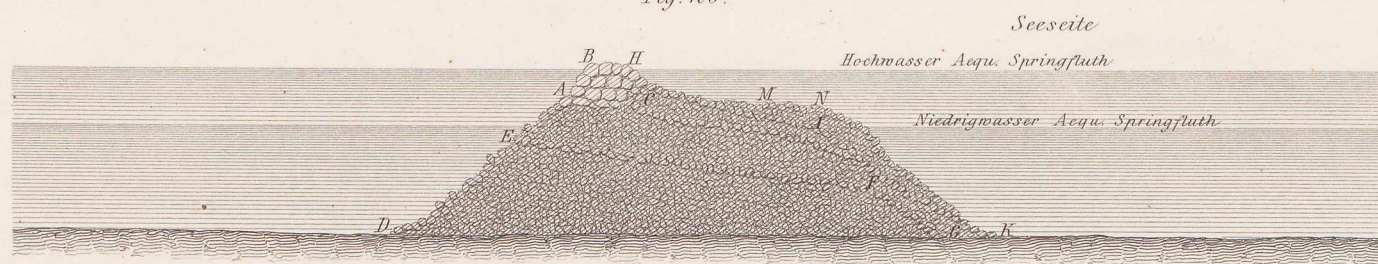


Fig. 110.




Fig. 111.

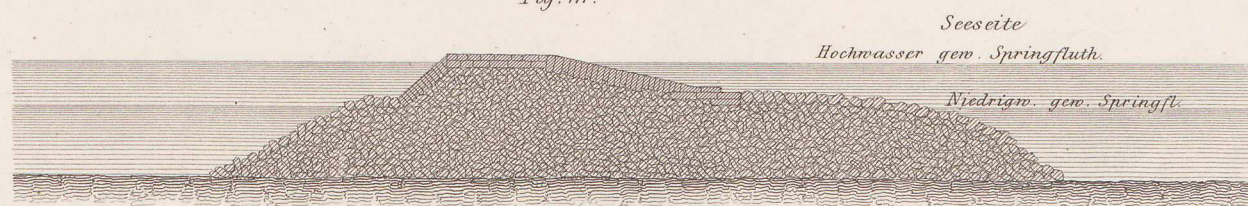
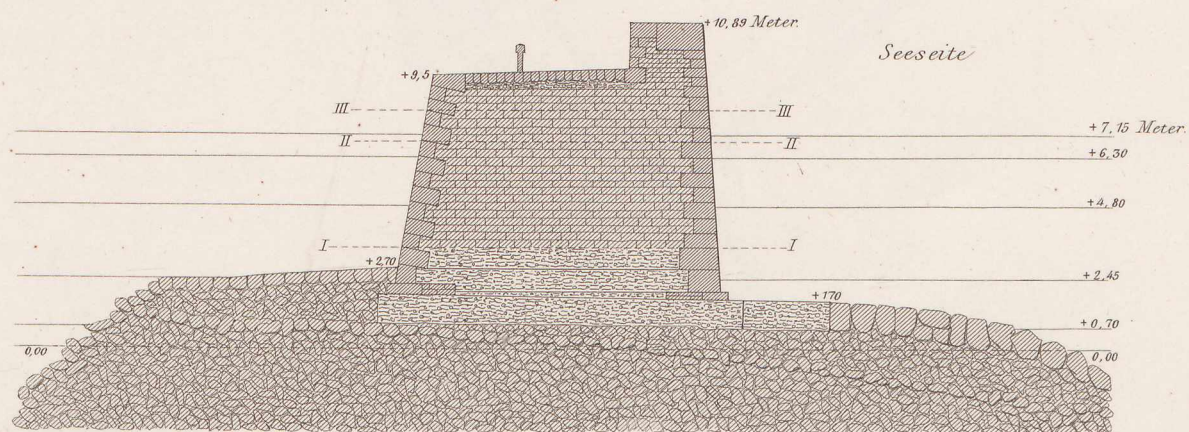
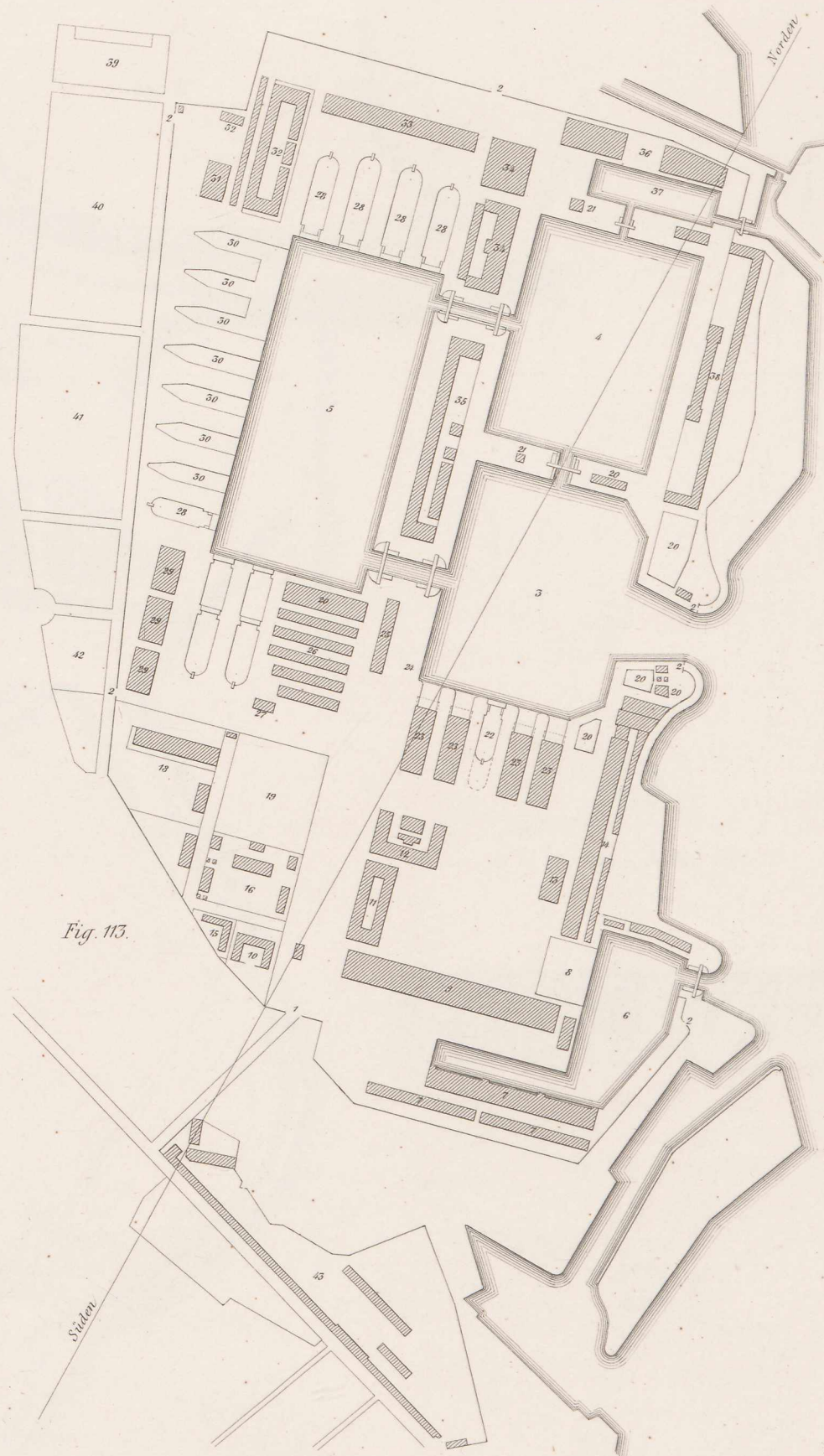


Fig. 112.

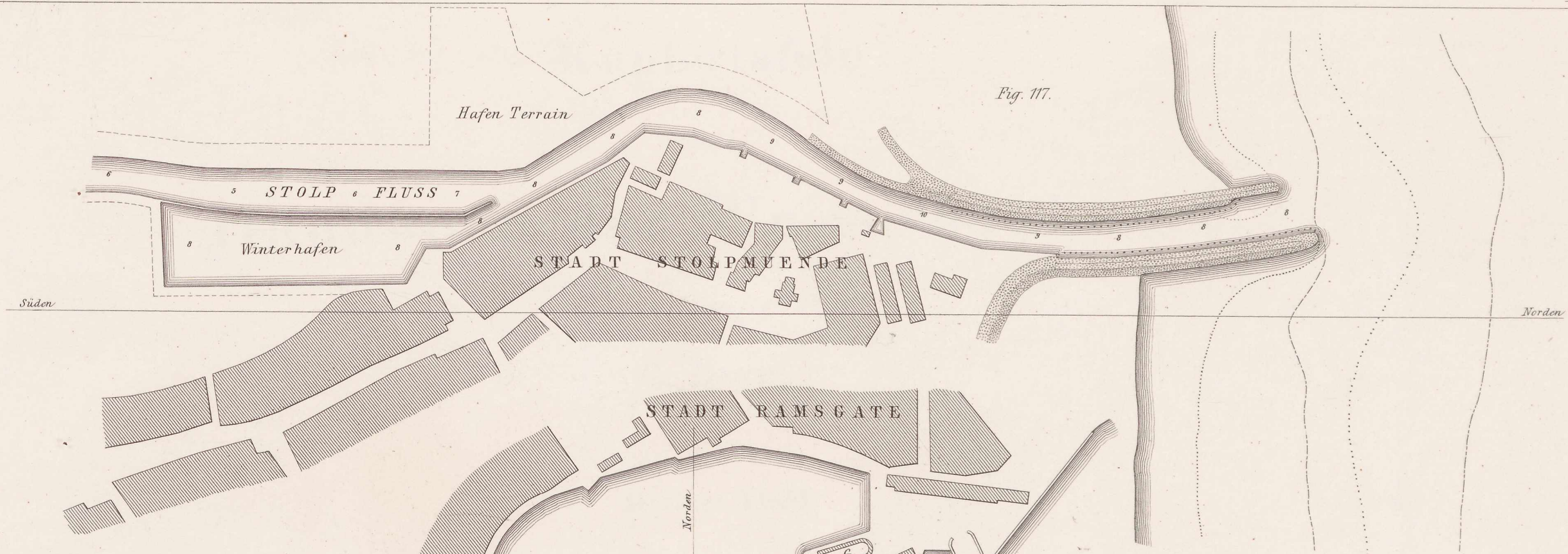


100 50 0 100 200 300 Fuß rh.

10 8 6 4 2 0 10 20 30 40 50 60 Fuß rh.



10' 5 0 10 20 30 40 50 60 70 80 90 100 200 Ruth. rhl.



Zu Fig. 117.

